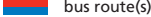



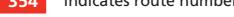


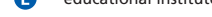










## Legend

-  bus route(s)
-  diversion / extended route
-  section point
-  timing point
-  indicates route number
-  rail line with station
-  shopping centre
-  educational institute
-  hospital

### transport mode symbols:

-  bus
-  monorail
-  train
-  kiss'n'ride
-  ferry
-  airport line
-  light rail

Fare and ticketing information is available in our ticket guide or by visiting [www.sydneybuses.info](http://www.sydneybuses.info)

## Sections

- 00 City - Millers Point
- 01 City - QVB
- 02 Railway Square
- 03 Glebe Post Office
- 04 Glebe Point (Route 431)  
Johnston St, Rozelle Bay (Route 433)
- 05 Victoria Rd & Darling St, Rozelle
- 06 Balmain Town Hall
- 07 Gladstone Park

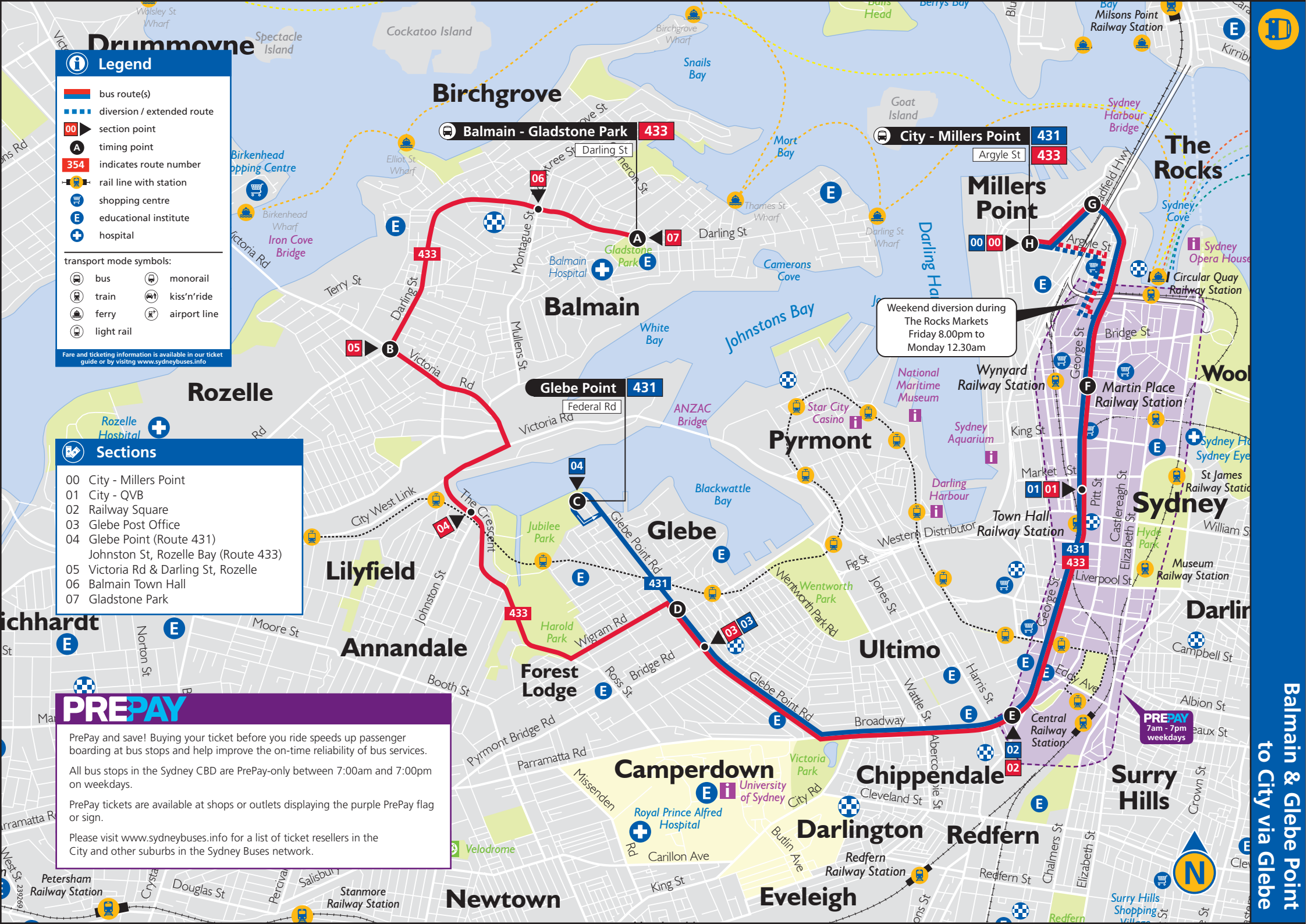
## PREPAY

PrePay and save! Buying your ticket before you ride speeds up passenger boarding at bus stops and help improve the on-time reliability of bus services.

All bus stops in the Sydney CBD are PrePay-only between 7:00am and 7:00pm on weekdays.

PrePay tickets are available at shops or outlets displaying the purple PrePay flag or sign.

Please visit [www.sydneybuses.info](http://www.sydneybuses.info) for a list of ticket resellers in the City and other suburbs in the Sydney Buses network.



Weekend diversion during  
The Rocks Markets  
Friday 8.00pm to  
Monday 12.30am

PREPAY  
7am - 7pm  
weekdays

Balmain & Glebe Point  
to City via Glebe